

Scaled data based on original data using  
LM-79-08 Approved Method: Electrical and Photometric Measurements of Solid-  
State Lighting Products

Test Report Prepared for  
Cooper Lighting Solutions  
(formerly Eaton)

Brand: STREETWORKS

Report Number: P847562

Luminaire Tested: **GLAN-SB3D-722-U-SL4-HSS**

Issue Date: 6/26/2024

**Test Information**

Test Method: LM-79-08  
Report Number: P847562  
TEST IS SCALED FROM IESNA LM-79-08 TEST DATA (G2-2405-108-10)  
Test Lab: INNOVATION CENTER  
Issue Date: 6/26/2024  
Manufacturer: COOPER LIGHTING SOLUTIONS (FORMERLY EATON)  
Product Line: STREETWORKS  
Catalog Number: GLAN-SB3D-722-U-SL4-HSS  
Description: GALLEON AREA AND ROADWAY HIGH DENSITY LED LUMINAIRE  
(3) 70 CRI, 2200K, 900mA LIGHTSQUARES WITH 26 LEDS EACH AND TYPE IV SPILL  
LIGHT ELIMINATOR OPTICS WITH HOUSE SIDE SHIELD  
Light Source: -  
Ballast/Driver: -

**Summary**

Lumens per Lamp: N/A  
Luminaire Lumens: 16666 lumens  
Efficiency: N/A  
Efficacy: 76.4 lumens/watt  
Luminous Opening: Rectangular (W 1' x L: 1' x H: 0')  
IES Classification: Type IV - Short  
BUG Rating: B2 - U0 - G3

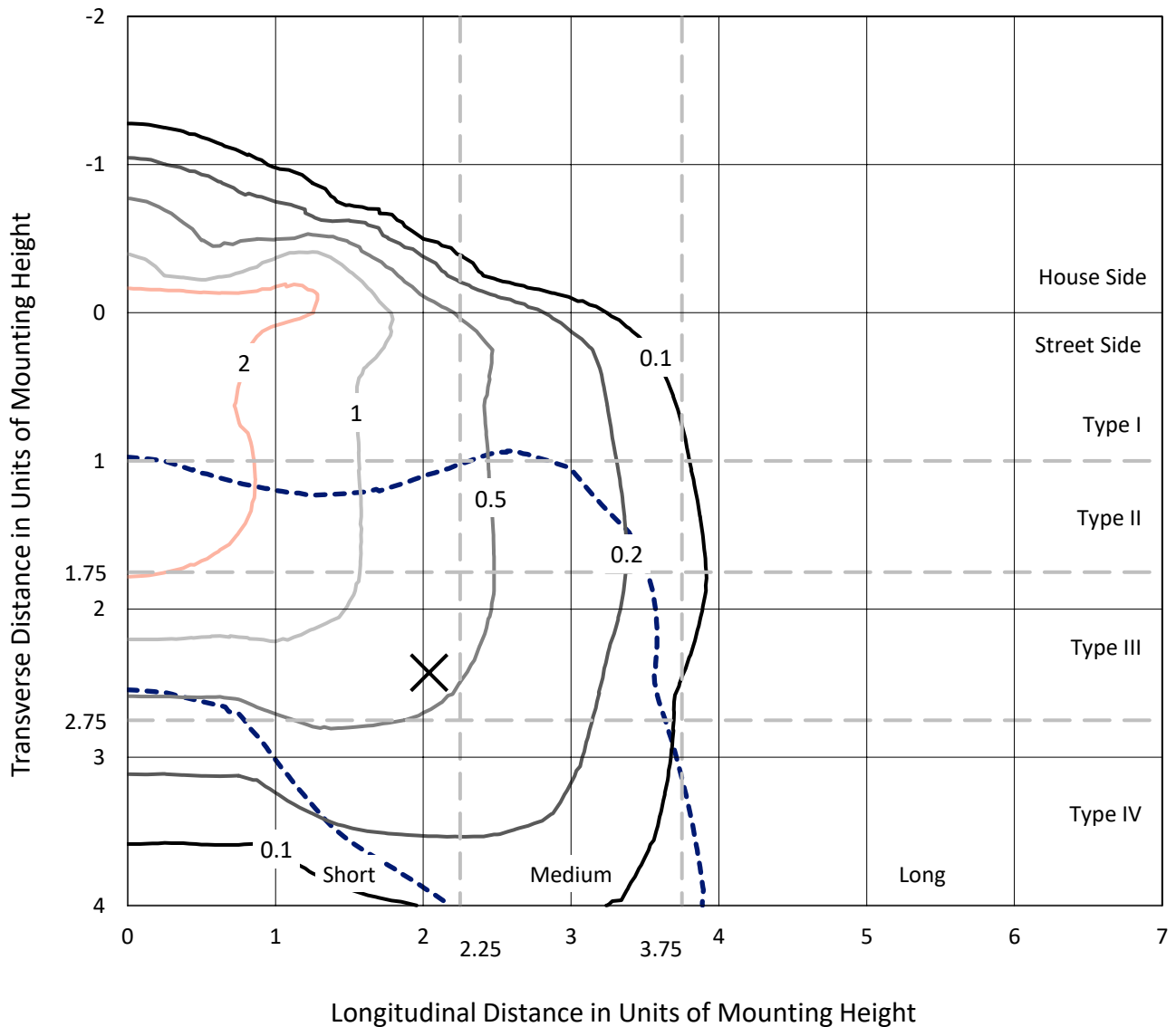
Input Watts (W): 218.1  
Input Voltage (V): NR  
Input Current (Ain): NR  
Voltage Rise (V): NR  
Power Factor: NR  
Total Harmonic Distortion (THDi): NR  
Frequency (hertz): 60  
Stabilization Time: NR  
Operation Time: NR  
Ambient Temperature (°C): NR  
Test Distance: 24 FT



REPORT NUMBER: P847562  
 CATALOG NUMBER: GLAN-SB3D-722-U-SL4-HSS

### Iso-Footcandle Lines of Horizontal Illumination

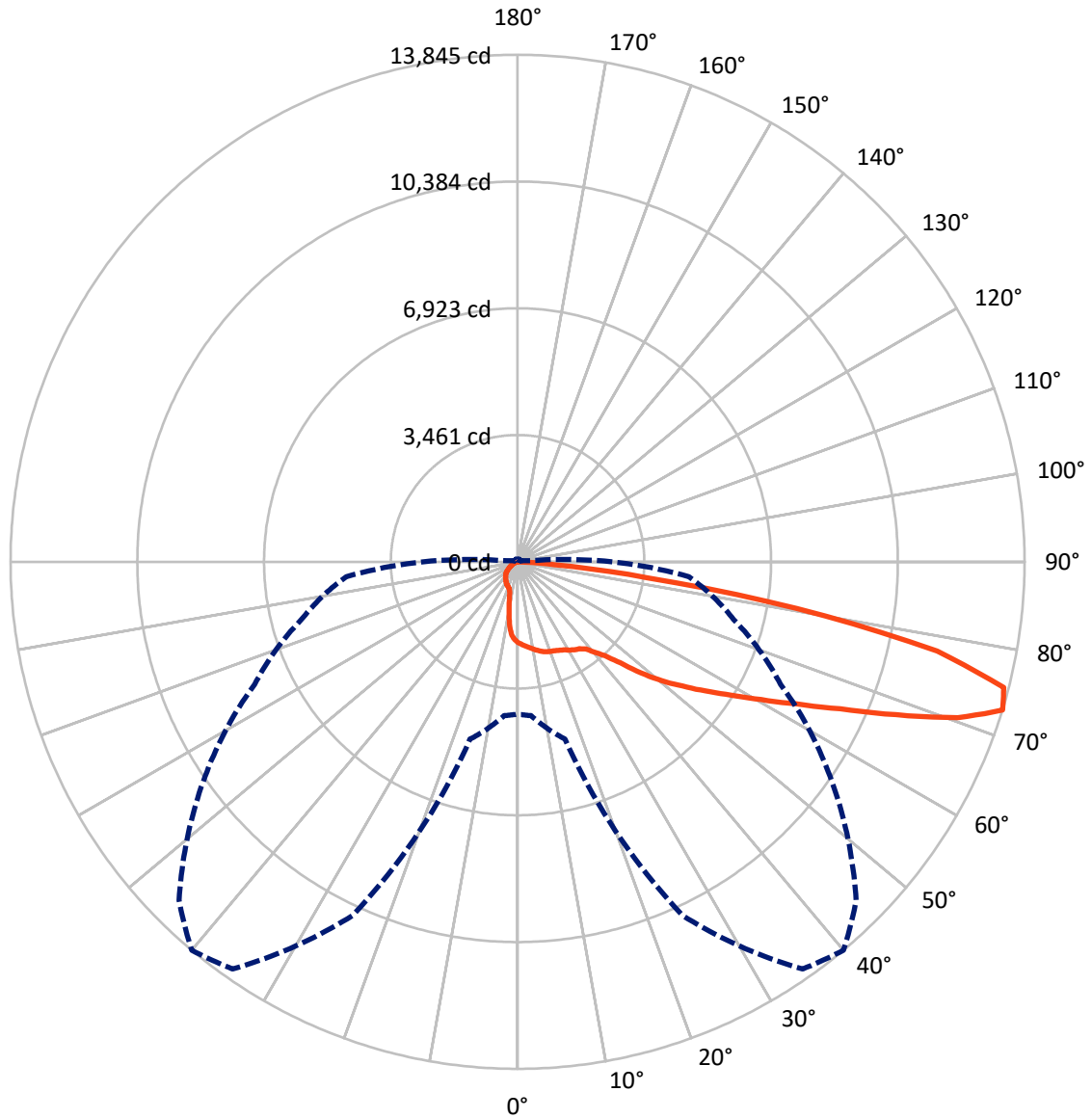
× Max cd  
 - - - 1/2 Max cd



Based on 25 foot mounting height. Maximum calculated value = 4.1 fc  
 Type IV - Short - N/A

REPORT NUMBER: P847562  
CATALOG NUMBER: GLAN-SB3D-722-U-SL4-HSS

### Luminous Intensity Polar Plot



— Vertical Plane Through 40-Deg Lateral    - - - Horizontal Cone Through 72.5-Deg Vertical

REPORT NUMBER: P847562  
 CATALOG NUMBER: GLAN-SB3D-722-U-SL4-HSS

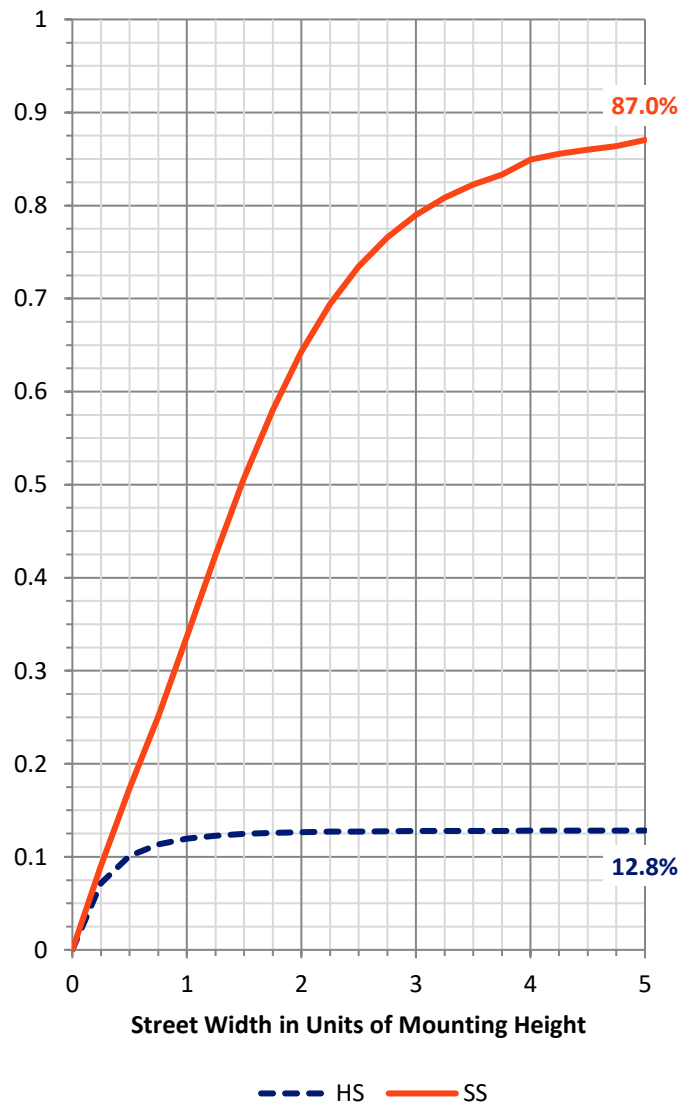
**FLUX DISTRIBUTION:**

		Downward	Upward	Total
<b>House Side</b>	Lumens	2152.2	0.0	2152.2
	% Fixture	12.9	0.0	12.9
<b>Street Side</b>	Lumens	14513.8	0.0	14513.8
	% Fixture	87.1	0.0	87.1
<b>Total</b>	Lumens	16666.0	0.0	16666.0
	% Fixture	100.0	0.0	100.0

**ZONAL LUMENS:**

Zone	Lumens	% Fixture
0°-10°	201.5	1.2
10°-20°	547.3	3.3
20°-30°	885.6	5.3
30°-40°	1307.4	7.8
40°-50°	2200.4	13.2
50°-60°	3416.6	20.5
60°-70°	4275.2	25.7
70°-80°	3500.1	21.0
80°-90°	331.9	2.0
90°-100°	0.0	0.0
100°-110°	0.0	0.0
110°-120°	0.0	0.0
120°-130°	0.0	0.0
130°-140°	0.0	0.0
140°-150°	0.0	0.0
150°-160°	0.0	0.0
160°-170°	0.0	0.0
170°-180°	0.0	0.0
0°-90°	16666.0	100.0
0°-180°	16666.0	100.0

**Coefficient of Utilization**



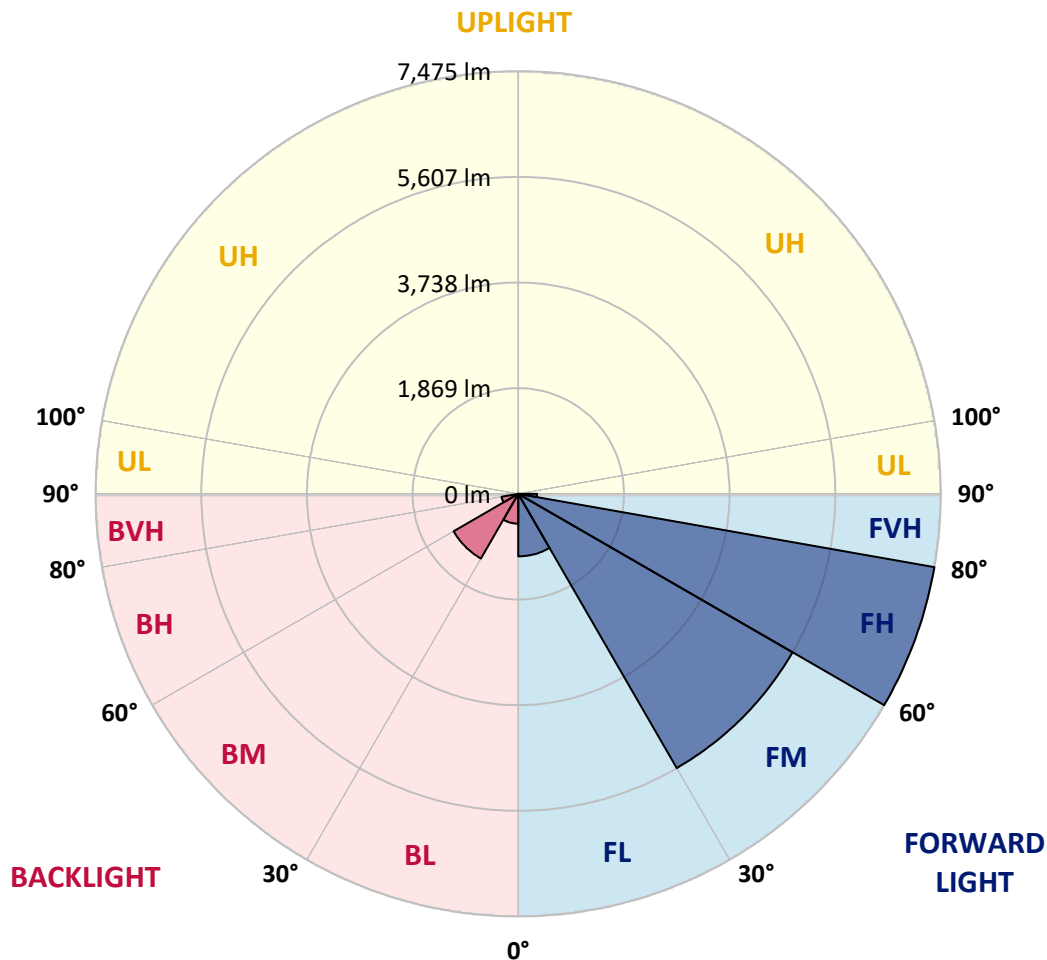
REPORT NUMBER: P847562  
 CATALOG NUMBER: GLAN-SB3D-722-U-SL4-HSS

**LUMINAIRE CLASSIFICATION SYSTEM LUMEN TABLE AND BUG RATING:**

Zone		Lumens	% Fixture	Zone Rating/Lumen Limit		
				B	U	G
FL	(0°-30°)	1106.1	6.6			
FM	(30°-60°)	5602.8	33.6			
FH	(60°-80°)	7475.4	44.9			G3/7500
FVH	(80°-90°)	329.4	2.0			G3/500
BL	(0°-30°)	528.3	3.2	B2/1000		
BM	(30°-60°)	1321.6	7.9	B2/2500		
BH	(60°-80°)	299.8	1.8	B1/500		G1/500
BVH	(80°-90°)	2.5	0.0			G0/10
UL	(90°-100°)	0.0	0.0		U0/0	
UH	(100°-180°)	0.0	0.0		U0/0	

**BUG Rating: B2-U0-G3**

Type IV Short



REPORT NUMBER: P847562  
 CATALOG NUMBER: GLAN-SB3D-722-U-SL4-HSS

**CANDELA DISTRIBUTION (FULL):**

	0°	5°	15°	25°	35°	40°	45°	55°	65°	75°
0°	2206.7	2206.7	2206.7	2206.7	2206.7	2206.7	2206.7	2206.7	2206.7	2206.7
2.5°	2273.2	2282.0	2277.0	2267.0	2264.5	2259.4	2253.2	2250.6	2241.9	2234.3
5°	2337.3	2346.0	2339.8	2326.0	2319.7	2313.4	2304.6	2297.1	2279.5	2263.2
7.5°	2407.6	2415.1	2407.6	2387.5	2377.4	2369.9	2357.3	2346.0	2326.0	2302.1
10°	2485.4	2491.7	2480.4	2454.0	2437.7	2426.4	2415.1	2402.5	2383.7	2357.3
12.5°	2558.2	2565.7	2548.1	2516.8	2497.9	2486.6	2474.1	2464.0	2445.2	2420.1
15°	2624.7	2636.0	2605.9	2572.0	2550.6	2541.9	2529.3	2523.0	2510.5	2492.9
17.5°	2674.9	2682.4	2651.1	2610.9	2587.1	2580.8	2572.0	2575.8	2573.2	2564.5
20°	2717.6	2722.6	2681.2	2632.2	2605.9	2607.1	2604.6	2617.2	2622.2	2622.2
22.5°	2770.3	2771.6	2718.9	2657.3	2626.0	2634.8	2638.5	2652.3	2662.4	2672.4
25°	2839.4	2836.8	2774.1	2690.0	2662.4	2674.9	2683.7	2688.7	2700.0	2716.3
27.5°	2942.3	2934.8	2854.4	2742.7	2710.1	2721.4	2737.7	2735.2	2730.1	2742.7
30°	3072.8	3062.8	2956.1	2816.8	2786.6	2796.7	2801.7	2779.1	2742.7	2754.0
32.5°	3279.9	3262.4	3114.3	2899.6	2853.2	2864.5	2858.2	2811.7	2757.8	2769.1
35°	3640.2	3597.5	3387.9	3072.8	2928.5	2915.9	2900.9	2855.7	2789.1	2777.8
37.5°	4405.9	4330.6	3972.8	3410.5	3099.2	3017.6	2971.2	2926.0	2823.0	2777.8
40°	5269.5	5192.9	4780.0	3975.3	3382.9	3244.8	3134.3	3008.8	2858.2	2794.2
42.5°	6170.8	6086.7	5662.4	4675.8	3788.3	3504.6	3298.8	3075.3	2915.9	2844.4
45°	7177.5	7072.0	6517.2	5406.3	4377.0	3936.4	3563.6	3212.2	3016.3	2933.5
47.5°	8239.4	8102.6	7369.5	6115.5	5010.9	4533.9	4048.2	3456.9	3164.5	3066.6
50°	9180.8	9045.3	8249.4	6857.4	5603.4	5102.6	4600.5	3795.8	3386.6	3254.8
52.5°	9857.4	9754.5	9050.3	7623.1	6219.7	5636.0	5101.3	4190.0	3667.8	3495.8
55°	10310.5	10216.4	9617.7	8348.6	6936.5	6223.5	5594.6	4618.0	4006.7	3784.6
57.5°	10585.4	10531.5	10028.1	8996.3	7646.9	6866.2	6159.5	5088.7	4405.9	4124.7
60°	10683.4	10639.4	10282.9	9613.9	8505.5	7638.1	6823.5	5619.7	4890.4	4511.3
62.5°	10422.3	10431.1	10466.2	10345.7	9410.5	8541.9	7619.3	6257.4	5427.7	4949.4
65°	9193.4	9266.2	9934.0	11156.6	10609.3	9674.1	8632.3	7035.6	6042.7	5447.7
67.5°	7611.8	7717.2	8548.2	11631.1	11887.1	11144.0	10043.2	8027.3	6775.8	5954.9
70°	5826.8	5939.8	6946.5	11531.9	13083.4	12750.7	11788.0	9288.8	7535.2	6306.3
72.5°	4158.6	4216.4	5009.7	10649.5	13574.2	13845.3	13073.3	10483.8	7923.1	6111.8
75°	2922.2	2912.2	3438.1	8575.8	12809.7	13712.3	12622.7	9837.3	7169.9	4855.3
77.5°	1272.8	1275.3	1717.2	5208.0	10223.9	11711.4	10492.6	6162.0	4998.4	2573.2
80°	330.1	340.2	630.1	2073.7	6155.7	7729.8	6399.2	2708.8	2309.6	627.6
82.5°	116.7	124.3	290.0	651.5	2270.7	3544.8	2849.4	866.1	602.5	179.5
85°	33.9	40.2	155.6	199.6	469.5	1001.7	691.6	168.2	148.1	92.9
87.5°	0.0	5.0	31.4	27.6	27.6	18.8	35.1	18.8	23.8	11.3
90°	0.0	0.0	0.0	0.0	0.0	0.0	0.0	0.0	0.0	0.0

REPORT NUMBER: P847562  
 CATALOG NUMBER: GLAN-SB3D-722-U-SL4-HSS

**CANDELA DISTRIBUTION (continued):**

85°		90°	95°	105°	115°	125°	135°	145°	155°	165°	175°
2206.7	0°	2206.7	2206.7	2206.7	2206.7	2206.7	2206.7	2206.7	2206.7	2206.7	2206.7
2225.5	2.5°	2218.0	2209.2	2190.4	2170.3	2151.5	2133.9	2128.9	2110.1	2101.3	2102.5
2243.1	5°	2229.3	2213.0	2176.6	2132.7	2087.5	2036.0	1993.3	1933.1	1881.6	1875.3
2277.0	7.5°	2259.4	2233.1	2174.1	2088.7	1975.7	1833.9	1702.1	1571.6	1497.5	1457.3
2327.2	10°	2305.9	2270.7	2180.4	2017.2	1777.4	1523.9	1324.3	1159.8	1075.7	1036.8
2388.7	12.5°	2361.1	2322.2	2190.4	1895.4	1521.4	1188.7	972.8	872.4	854.8	852.3
2464.0	15°	2438.9	2396.3	2201.7	1731.0	1243.9	905.0	805.9	807.1	820.9	828.5
2545.6	17.5°	2525.5	2482.9	2185.4	1530.1	970.3	773.2	770.7	782.0	802.1	809.6
2620.9	20°	2613.4	2573.2	2127.6	1294.2	784.5	736.8	746.9	759.4	779.5	789.5
2695.0	22.5°	2703.8	2668.6	2036.0	1043.1	708.0	710.5	723.0	735.6	758.2	769.5
2767.8	25°	2800.4	2770.3	1914.2	836.0	675.3	682.9	699.2	714.2	738.1	751.9
2829.3	27.5°	2898.4	2875.8	1776.2	697.9	645.2	654.0	672.8	692.9	716.7	733.1
2883.3	30°	3005.0	2992.5	1665.7	646.4	616.3	623.9	645.2	667.8	694.1	714.2
2937.3	32.5°	3114.3	3111.7	1611.7	684.1	590.0	595.0	613.8	636.4	669.0	694.1
2982.5	35°	3222.2	3227.2	1580.3	790.8	581.2	567.4	579.9	600.0	638.9	670.3
3033.9	37.5°	3360.3	3372.8	1579.1	906.3	602.5	539.8	548.5	562.3	596.2	632.6
3114.3	40°	3566.1	3632.7	1659.4	1005.4	640.2	514.6	517.2	519.7	537.2	567.4
3220.9	42.5°	3839.8	4034.3	1949.4	1073.2	655.2	492.1	483.3	469.5	466.9	483.3
3366.6	45°	4180.0	4520.1	2459.0	1110.9	640.2	466.9	443.1	406.7	392.9	404.2
3563.6	47.5°	4580.4	5052.3	3062.8	1119.7	615.1	435.6	392.9	345.2	333.9	337.7
3828.5	50°	4970.8	5451.5	3593.8	1046.9	573.6	395.4	337.7	297.5	290.0	291.2
4141.0	52.5°	5315.9	5588.3	3744.4	874.9	518.4	346.4	290.0	262.3	257.3	257.3
4486.2	55°	5544.4	5440.2	3338.9	669.0	449.4	296.2	248.5	234.7	232.2	231.0
4871.6	57.5°	5592.1	4958.2	2521.8	483.3	351.5	249.8	220.9	213.4	208.4	203.3
5267.0	60°	5421.4	4154.8	1605.5	337.7	263.6	213.4	195.8	190.8	180.8	170.7
5638.5	62.5°	5052.3	3138.1	888.7	234.7	212.1	182.0	173.2	166.9	148.1	131.8
5933.5	65°	4556.5	2086.2	392.9	183.3	173.2	153.1	148.1	139.3	116.7	97.9
6045.2	67.5°	4058.2	1201.3	177.0	146.9	139.3	125.5	121.8	115.5	99.2	81.6
5760.3	70°	3489.6	608.8	121.8	116.7	108.0	95.4	99.2	97.9	81.6	66.5
4698.4	72.5°	2598.3	302.5	91.6	87.9	77.8	67.8	81.6	80.3	64.0	50.2
2897.1	75°	1471.1	149.4	66.5	61.5	46.4	50.2	65.3	61.5	43.9	32.6
1222.6	77.5°	583.7	76.6	43.9	37.7	27.6	33.9	47.7	41.4	22.6	13.8
233.5	80°	134.3	37.7	22.6	16.3	12.6	20.1	25.1	15.1	6.3	1.3
62.8	82.5°	37.7	16.3	7.5	6.3	6.3	7.5	6.3	2.5	0.0	0.0
16.3	85°	12.6	7.5	2.5	1.3	1.3	1.3	1.3	0.0	0.0	0.0
5.0	87.5°	5.0	2.5	0.0	0.0	0.0	0.0	0.0	0.0	0.0	0.0
0.0	90°	0.0	0.0	0.0	0.0	0.0	0.0	0.0	0.0	0.0	0.0

(END O



180°
<hr/>
2206.7
2101.3
1871.6
1454.8
1029.3
851.1
827.2
808.4
789.5
769.5
751.9
734.3
716.7
696.7
675.3
638.9
577.4
492.1
404.2
336.4
291.2
256.1
228.5
200.8
166.9
126.8
94.1
79.1
64.0
47.7
30.1
12.6
0.0
0.0
0.0
0.0
0.0

F REPORT)